nlw
971.35C
P318

24.6.39

Promis & Saunders,

WHOLESALE AND RETAIL

GROCERS, PROVISION DEALERS and

WINE AND SPIRIT MERCHANTS,

BEG TO INFORM PARTIES REQUIRING A STOCK OF Goods for the Omineca Mines that they hold the largest, most complete, and best assorted stock in the Colony, and are prepared to sell at the lowest possible wholesale prices.

☞ All articles warranted Genuine, and of a superior quality. We invite inspection of our stock previous to purchasing elsewhere.

Goods delivered Free of Charge.

PROMIS & SAUNDERS,
Johnson street, opposite King's Head.

FELL & FINLAYSON are prepared to supply miners and travelers with every description of groceries and provisions put up in convenient sized packages for transmission to any part of the Colony, at the lowest prices. Particular attention is paid to the selection of goods for parties desiring to procure supplies for the mines. They may rely upon getting a superior article at our store. Coffee roasted and prepared on an improved principle; and Spices, guaranteed free from adulteration, may be had in any desired quantity. FELL & FINLAYSON Coffee and Spice Merchants and Family Grocers, Victoria, V. I.

☞ *Always ask for Fell's Coffee at the Mines* ☜

BAILEY'S HOTEL,

LOUIS RICHARDS, CHARLES MORTON, } .....PROPRIETORS,

LANGLEY STREET, VICTORIA, B. C.

Rates of Charges:

Board and Lodging, per Week	$5 to $6 50
" " *per Day*	1 00
Single Meals	0 37½
Beds	0 50

The Bar is well supplied with Wines, Liquors, Ale, Porter and Cigars. ☞ A Fireproof Safe in the House.

T
G
D
MA
T
mpo
PER
6
EI
Vat
CH
very
PLA

THOS. WILSON & Co.,

IMPORTERS OF

English Merchandise,

WHOLESALE AND RETAIL DEALERS IN

Dry Goods, &c.,

MASONIC HALL, GOVERNMENT STREET,

VICTORIA, V. I.

T. N. HIBBEN & CO.,

Importers, Booksellers, and Stationers,

PERIODICALS AND NEWSPAPERS,

MASONIC BUILDING,

GOVERNMENT STREET

VICTORIA, B. C.

EDWARD WATSON,

Watchmaker, Jeweler & Engraver,

GOVERNMENT STREET.

CHRONOMETERS AND WATCHES

CLEANED, REPAIRED AND WARRANTED

Every Description of Jewelry Made to Order

PLAIN AND ORNAMENTAL ENGRAVING

NEATLY EXECUTED.

Pacific Telegraph Hotel,

STORE STREET, bet Herald and Fisgard,

VICTORIA, B. C.

Andrew Astrico, - - Proprietor.

The MOST COMMODIOUS and CLEAN HOTEL, in Victoria. It is conducted on the European principle. The Table is supplied with the very best the market affords MEALS at all hours of the day. Private Dining Rooms for Families.

CHARGES—Board and Lodging per week, $5 50 to $6 50. Board and Lodging per day $1 00. Single meals, 37½ cents. Beds 50 cents.

TERMS—Cash in advance. ☞ A Fire-proof safe in the House.

Lowe, Stahlschmidt & Co.

COMMISSION MERCHANTS,

VICTORIA, VANCOUVER ISLAND.

AGENTS FOR

Union Insurance Co., (Marine), of San Francisco.
Buena Vista Vinicultural Society, of California.
Henry Brace & Co.'s Saddlery, Walsall, Great Britain.

Hold full stocks of staple imported goods.

Liberal advances made on approved merchandise shipped to their friends in South America, Sandwich Islands, Australia, China and Europe.

R. MAYNARD,

Boot and Shoe Store,

Occidental Buildings,

FORT STREET.

LEATHER AND FINDINGS OF all kinds for sale on the most favorable terms.

PROVINCIAL ARCHIVES
MANUSCRIPT COLLECTION

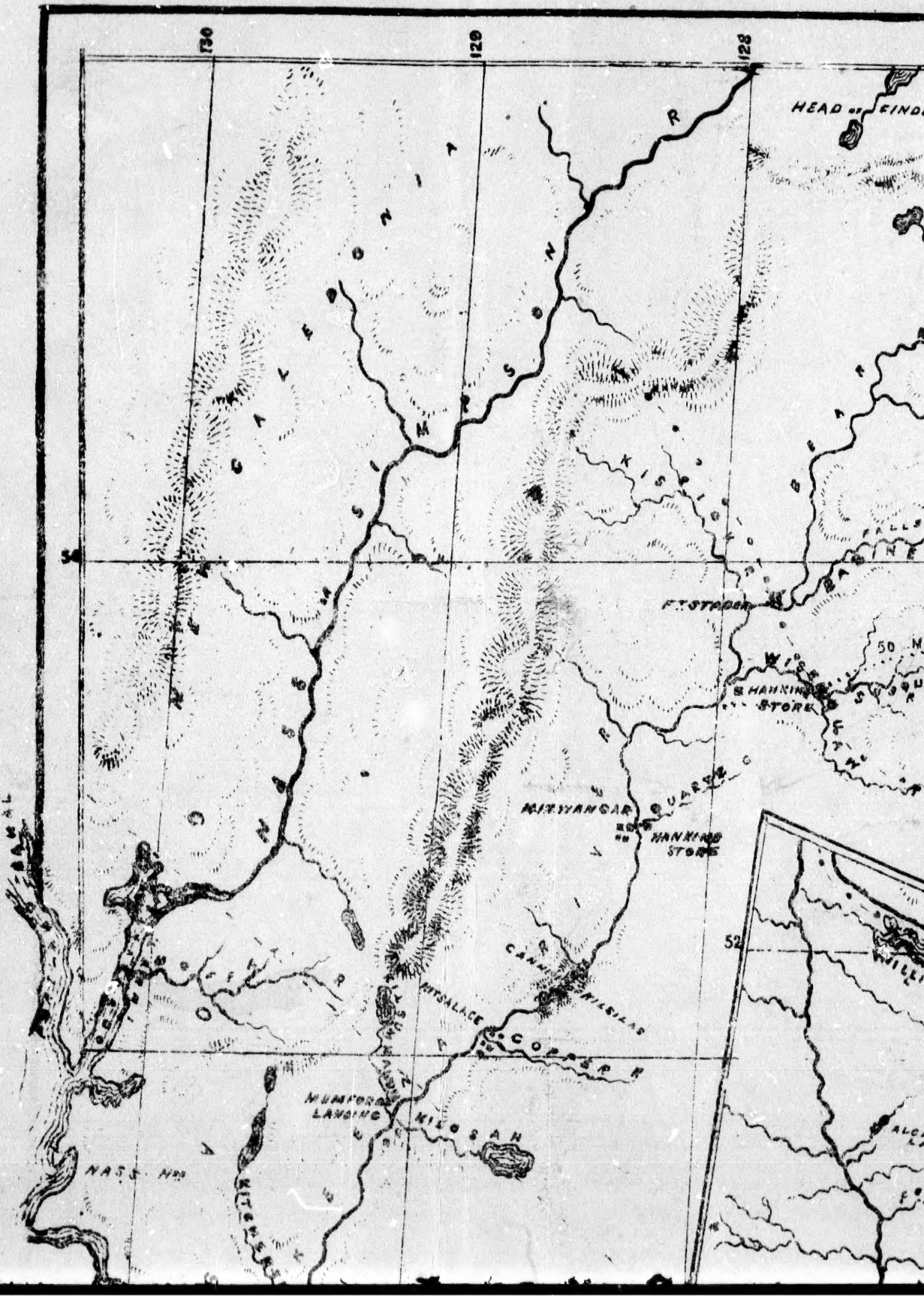
130
129
128
54
52
HEAD OF FIND
GALEDONIA
SIMPSON
KISPIOX
BEAR
FALLS
FT STRONG
HANKINS STORE
50 M
KITSYANGAR
HANKINS STORE
CANAL
KITSALAS
KITSALACE
COPPER R
MUNFORD LANDING
KITSGAH
NASS HD
KITSELAS
BAKAL
WILL

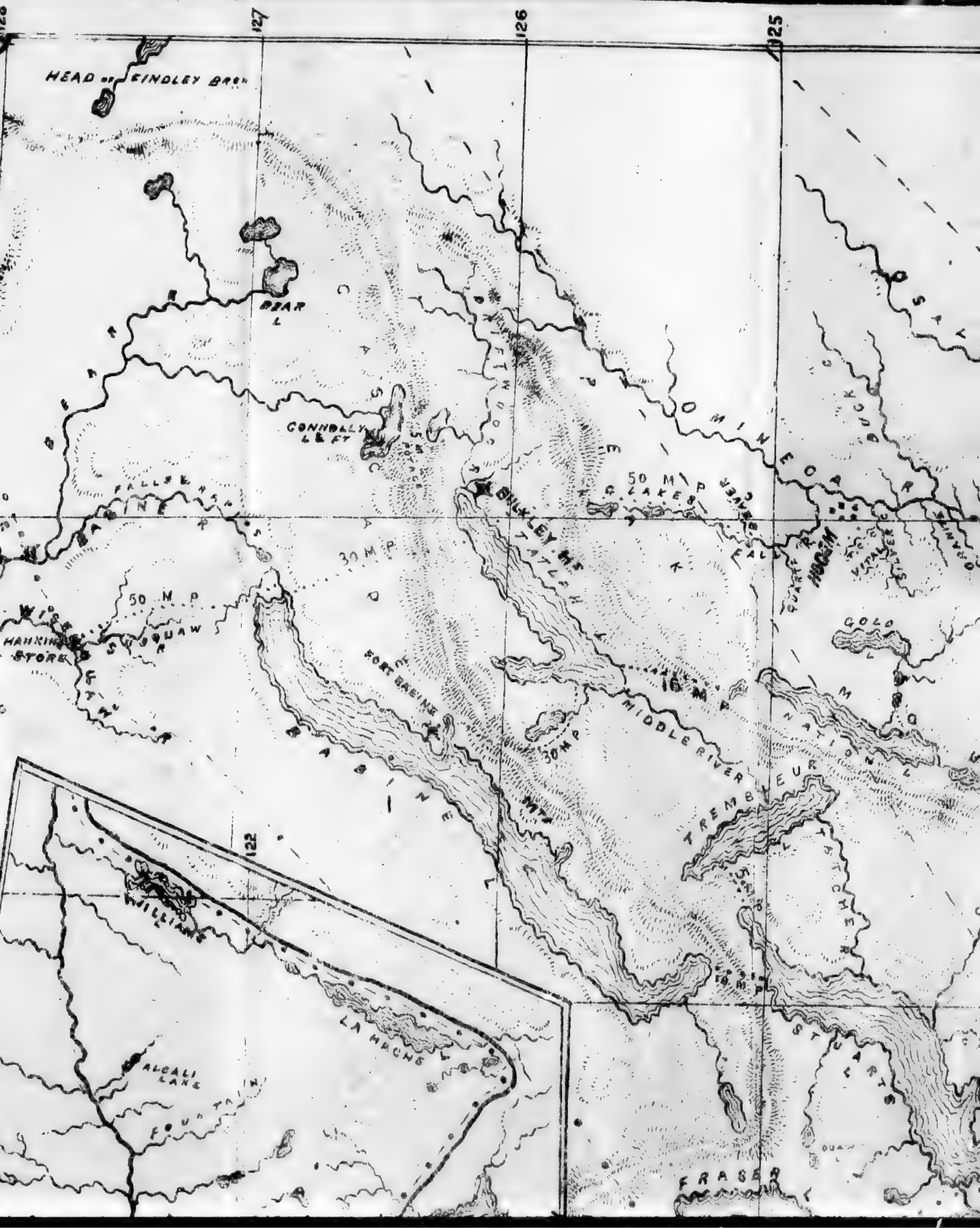
127
126
125
122
HEAD OF FINDLEY BRCH
BEAR L
CONNOLLY L
BILKLEY MT
50 M P
30 M P
50 M P
HANKIN'S STORE
FORT BABINE
16 M P
30 M P
MIDDLE RIVER
TREMBLEUR
NATIONAL
STUARTS
FRASER
WILLIAMS L
LA HACHE L
ALCALI LAKE
FOUNTAIN

124
123
FINDLEY
NESILINCA
WOLFRENE
GERMANSEN
NATION
GULL
80 M.P.
FORT JAMES
128
122
121
NEW CALEDONIA
ASPIAGAR
FINDLEY RAPIDS
PAPIL PAIL RAPIDS
GARDE RIV
ANT HOUSE
P. 12 M.
GREEN HOUSE
PACE
RIVER
MEZEMNCA
F 36 MEAN ANNUAL TEMPERATURE
McCLOUDS LAKE

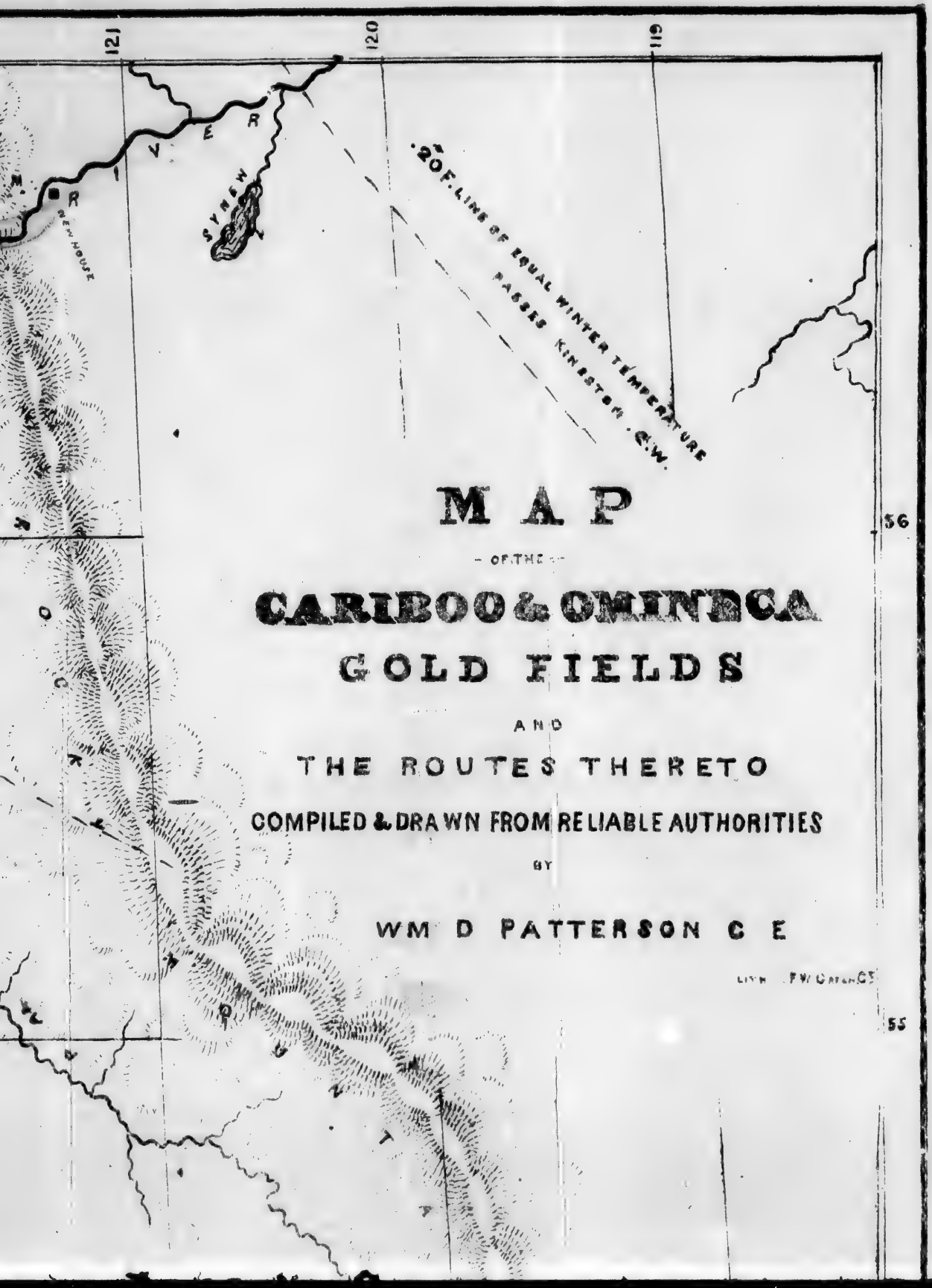
121
120
119
56
55
SYNEW
20°F. LINE OF EQUAL WINTER TEMPERATURE
PASSES KINGSTON C.W.
MAP
OF THE
CARIBOO & OMINECA
GOLD FIELDS
AND
THE ROUTES THERETO
COMPILED & DRAWN FROM RELIABLE AUTHORITIES
BY
WM D PATTERSON C E

S
KINATSX
LANSING
PT. ESSINGTON
WOODCOCK
T
N
E
PITTS ISLAND
BANKS ISLAND
VAR 23°E
LA 1.45

LILLOOET
NEW WESTMINSTER
LANGLEY

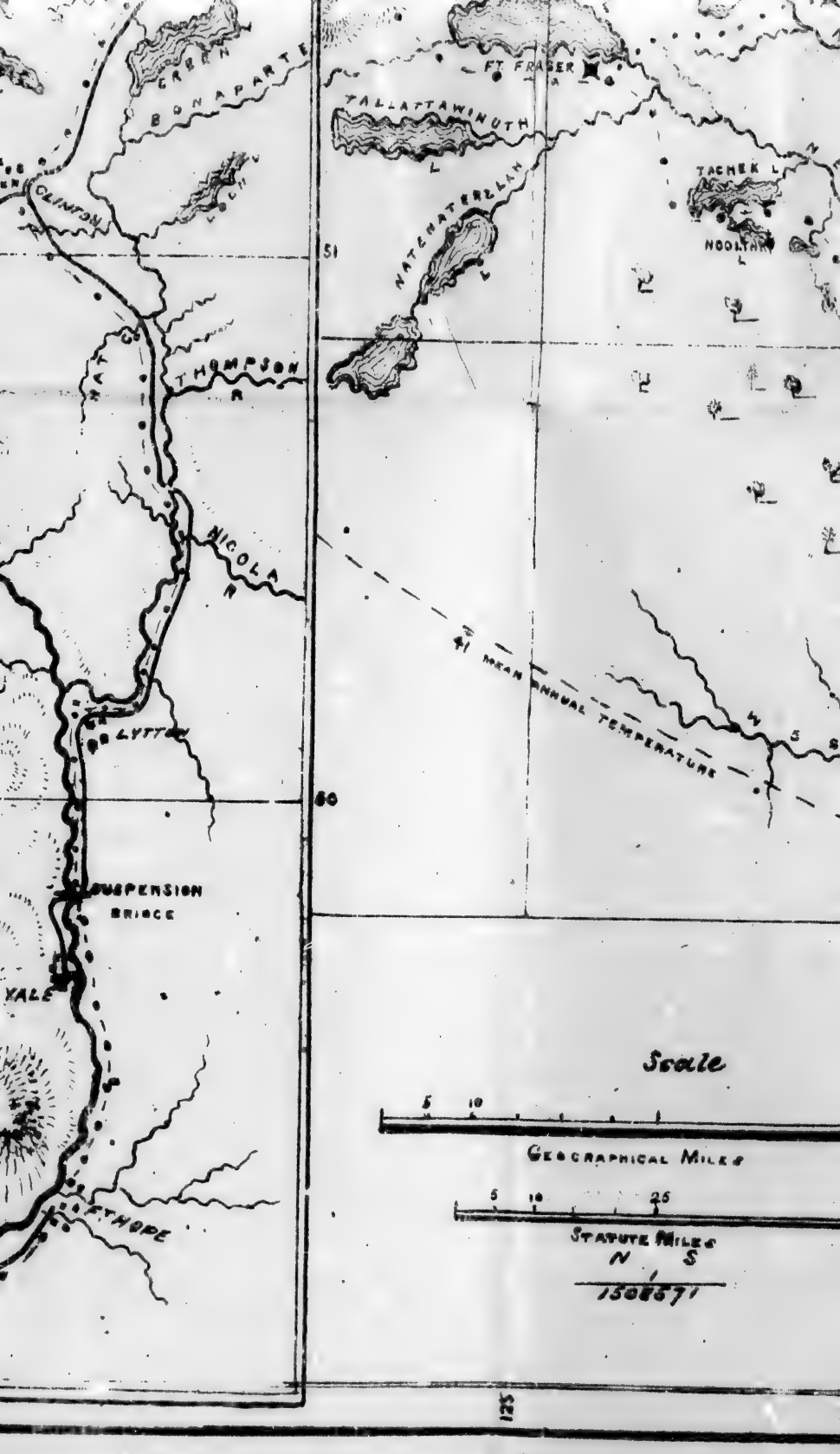
GREEN
BONAPARTE
CLINTON
THOMPSON R
NICOLA R
LYTTON
SUSPENSION BRIDGE
YALE
HOPE
FT FRASER
TALLATTAWINUTH
NATENATERZLAN
TACHEK L
NOOLTHIN
51
50
41 MEAN ANNUAL TEMPERATURE
Scale
5 10
GEOGRAPHICAL MILES
5 10 25
STATUTE MILES
N S
1/1508571
125

FORT CRAIGS
TACHEK L.
NOOLTHAH L.
WINTER TEMPERATURE
CHINLAGH
FORT GEORGE
PERATURE
COTT
QUESNELLE MOUTH
Scale
60
CAL MILES
25
50
TE MILES
5
PORTAGE
H.B. FORTS
TELEGRAPH
TRAILS
WAGGON ROADS
STEAM BOAT LANDING
124
123

TILLAMIT
DISCOMBE
ANDERSON
FINLEYSON
WILLOW
SWAMPS
CASSINO
MOSQUITO
BURNS
JACK OF CLUBS
LONG
WILLIAMS
CANADIAN
GROUSE
CUMMINGS
SWAN
SWAMP
SWIFT
LITTLE
BEAVER
MUD
122
121

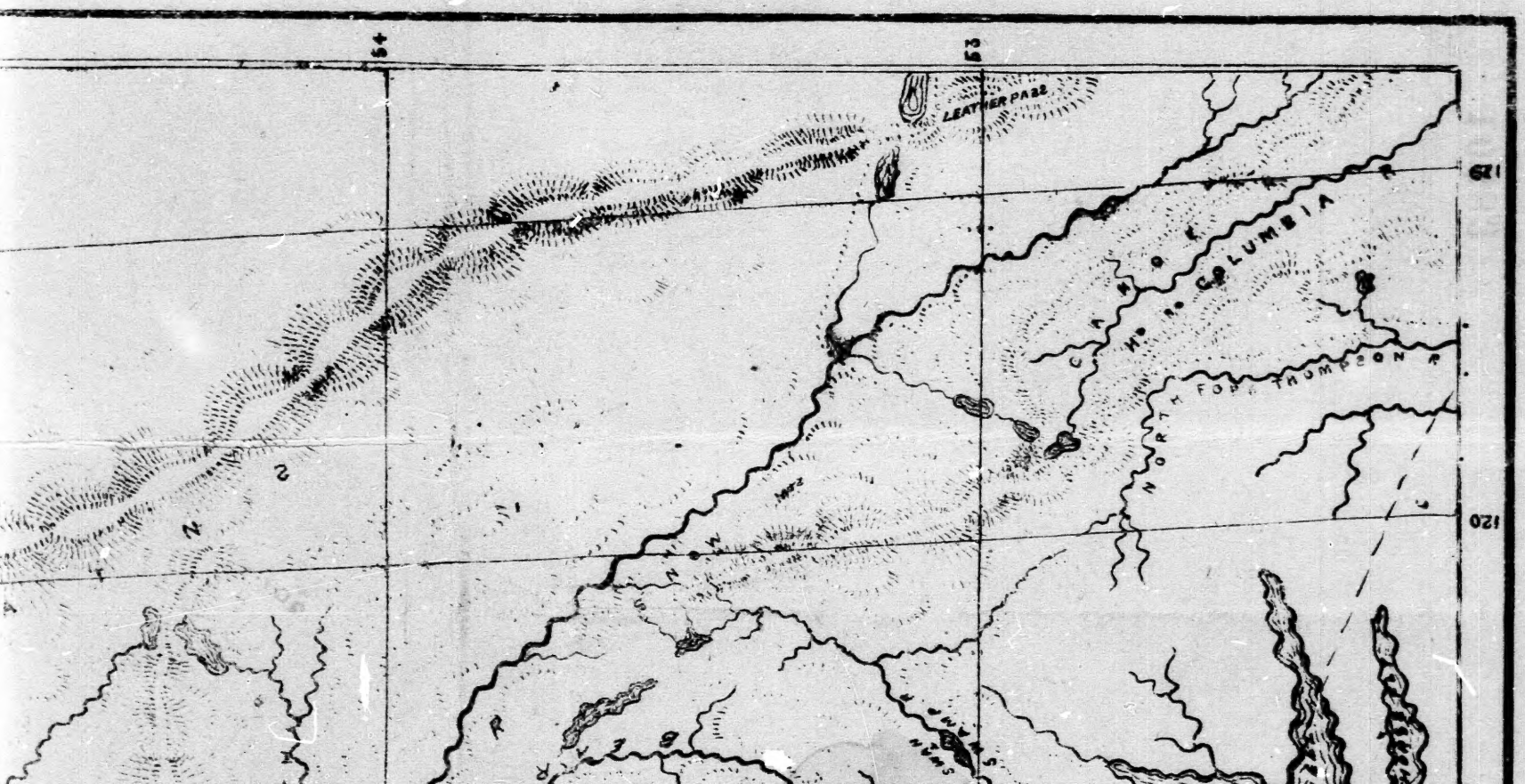
LEATHER PASS
COLUMBIA
NORTH FOR THOMPSON R
SWAMP
121
120
54
53

Distance Tables and Miscella

DOUGLAS ROUTE—

To Clinton from New Westminster.

	Miles.
From New Westminster to Douglas,	95
Thence to Lillooet Lake,	36
" end of Lillooet Lake	17½
" Anderson Lake	30
" end of Anderson Lake	14
" Seaton Lake	1
" end of Seaton Lake	14
" Lillooet	3½
" Clinton	40
	251

FORT YALE ROUTE—

To Clinton and Williams Creek from New Westminster.

	Miles.
From N. Westminster to Ft. Hope,	72
Thence to Ft. Yale	15
" Lytton	57
" Clinton	79
" Soda Creek	130
" per Steamer or Waggon Road to Quesnel Mouth	55
" Williams Creek	65
	473

LAND ROUTE—

From New Westminster to Hogem City, on the Omineca River, per West Road River and Ft. Frazer.

	Miles.
From New Westminster to Quesnel Mouth, per Fort Yale Route	408
From New Westminster to Quesnel Mouth, per Douglas-Lillooet Route	436
Thence to West Road River	45
" Noolki Lake	69
" Fort Frazer,	26
" Fort St. James	45
" Tatchee River	36
" Trembleur Lake	15
" Crossing do.	9
" Middle River	25
" Bulkley House, north end of Lake Tatlah	50
" Hogem City	50

Total distance from New Westminster, per the Douglas-Lillooet Route, to Hogem City...806

Total distance from New Westminster, per Ft. Yale Route, to Hogem City, on the Omineca River...778

From N. Westminster to Victoria, 75

From Victoria to Hogem City, per Yale Route...853

From Victoria to Hogem City, per Douglas Route...881

LAND AND

From New
City, on
Fort Geor

From New W
ne
Ro

From New W
ne
Ro

Thence to Fo
" Ch
" Fo
" Ho
des

From New We
City, per

From New We
City, per

From Victoria

Total distance
Hogem Ci

Total distance
Hogem Ci

Hyetal or Rain

MEAN ANNUAL PRECIPITATION OF RAIN, FALLING IN IN

Over the Westerly Slope of the Cascade Mountains and Vancouver Island,.....
Over the Eastern Slope of the Cascade Mountains,.....
Over the Western Slope of the Rocky Mountains,.....
Over the Eastern Slope of the Rocky Mountains,.....
Over the Saskatchewan Valley,.....
Over the Country East of Red River and West of Lake Ontario, ...
Over the rest of the Canadian Provinces, including New Brunswick and Prince Edward's Is

MAGNETIC DECLINAT

The variation of the Magnetic Needle may be approximately assumed to be about one degree, (1°)
and Longitude 119 West.

AUTHORITIES CONSULTED IN THE COMP

Messrs. Germansen, Anderson, Hankin and White's Sketches, and Leech's (R. E.) Maps of th
the years 1861-'62-'63-and-'64, in the Upper Country; Admiralty Charts by Capt. Pender and o
Canadian Maps, Professor Dove's Isothermal Charts, Professor Bache's Magnetic Observations in t

d Miscellaneous Information.

to Hogem River, per . Frazer. *Miles.*

uesnel
t Yale
..... 408
uesnel
uglas-
..... 436
..... 45
..... 69
..... 26
..... 45
..... 36
..... 15
..... 9
..... 25
north
ah..... 50
..... 50

West-
las-Lil-
City...806
West-
Route,
Omin-
.....778
ctoria, 75

ty, per
.....853

ty, per
.....881

LAND AND RIVER ROUTE—

From New Westminster to Hogem City, on the Omineca River, via Fort George. *Miles.*

From New Westminster to Quesnel Mouth, per Yale Route.....408

From New Westminster to Quesnel Mouth, per Douglas Route.....[illegible]6

Thence to Fort George 96
" Chinlac..... 60
" Fort James..... 70
" Hogem City, (as before described).....195

From New Westminster to Hogem City, per Douglas Route..... 857

From New Westminster to Hogem City, per Yale Route 829

From Victoria to N. Westminster, 75

Total distance from Victoria to Hogem City, per Yale Route...904

Total distance from Victoria to Hogem City, per Douglas Rte, 932

SKEENA ROUTE—

Miles.

From Victoria to the Mouth of the Skeena River, per Steamer...600
Thence to Mumford's South Landing..... 23
" Kitsalage .....[illegible]
" Kitwanger,..... 44
" Hankin's Store, at Forks 36
" Lake Babine..... 50
" Bulkley House..... 30
" Hogem City..... 50

From Victoria to Hogem City, 880

GISCOMBE PORTAGE ROUTE—

As yet almost untravelled, and reported rough.

To Fort George, as before described from New Westminster, per Yale Route.....504
Thence to Portage..... 40
" Summit Lake..... 10
" Cressin do. 4
" McLeod's Lake & Fort, 40
" Mouth Findlay Branch 120
" Germansen Creek..... 75
" Following the windings of the river to Hogem, 30

From Victoria to Hogem City, 823

or Rain Table.

N, FALLING IN INCHES, IS DISTRIBUTED AS FOLLOWS :

	Precipitation.
ver Island,.....	50 Inches.
.....	20 "
.....	25 "
.....	20 "
.....	15 "
.....	30 "
ick and Prince Edward's Island,.....	36 "

ETIC DECLINATION.

o be about one degree, (1°) additive for each parallel of Latitude to about Latitude 57° North, nd Longitude 119 West.

D IN THE COMPILATION OF THE MAP.

Leech's (R. E.) Maps of the Union Telegraph Surveys; also, Compiler's Sketches, &c., during ts by Capt. Pender and others; Wylde's (Geographer to Her Majesty Queen Victoria) Maps, Magnetic Observations in the United States, &c., &c.